

Alderson, Thomas

19 RS 47

(Thousand Oaks Tract lot 10 block 35)

Survey of a portion of lot 10 block 35
Thousand Oaks Tract (13 MR 9) Ventura
County, California 1955

By: Neil J. Cummins

Allen Tract - lot 1

20 RS 34

Survey of lot 1 of the Allen Tract
(5 MR 30) Ventura County, California
1956

By: Elbert J. Tate

ALLEN TRACT

31 RS 85

Record of survey of a portion of Lot 9 and Lot 10
Allen Tract Ventura County, California.

By: William L. Jensen

Anderson, Louis E.
(Rancho El Conejo)

17 RS 69

Survey of a portion of Section 3, T.I.N. R.20W,
Rancho El Conejo Ventura County, California.
1954.

By: Neil J. Cummins

Arnaz Tract

20 RS 80

Survey of part of lot 3 of the Arnaz Tract
(2 LS 42) Ventura County, California 1958


By: A.M. Bjornstedt

Avocado Acres no. 2

20 RS 68

Survey of lots 107 & 108 and the easterly portion of lot 112 Avocado Acres No. 2 (14 MR 60) Ventura County, California 1957

By: Elbert J. Tate



AVOCADO ACRES NO. 2

33 RS 75

Map of Survey of the East line of Lot 151, Avocado
Acres No. 2 (14 MR 60) Ventura County, California.

By: Neil J. Cummins

Baca, Victoria

17 RS 29

(Saticoy Town of) block 21 lots
21, 22, 23

Survey of lots 21, 22, 23 in block 21
town of Saticoy (5 MR 36) Ventura County,
California. 1954.

By: S.G. Bennett

Badger, M.C.

19 RS 50

(Rancho Santa Paula y Saticoy)

Survey of a portion of lot 21 Rancho
Santa Paula y Saticoy ("A" MTR 290)
Ventura County, California 1955

By: Elbert J. Tate

Baker, Edwin F. - Homesite

15 RS 36

Survey of part of block A of Edwin F Baker
Homesite Ojai, Ventura County, California
1951

By: John A. Dron

Balcom, Sarah I.

20 RS 79

Survey of a portion of parcels C.F.G. all of
parcels D.E. & H of Balcom Tract (5 MR 20)
Ventura County, California 1957

By: S.G. Bennett

Balcome, H. Ray
(Camarillo Farms lot 54)

L7 RS 72

Survey of lot 54 Camarillo Farms (14 MR 55)
Ventura County, California 1954

By: Neil J. Cummins

Baradat, Gabrielle
(Oxnard & North Addition to)

17 RS 41

Survey of the North one half of lot 10
block D map no. 4 of the town of Oxnard
and North Addition to the town of Oxnard
(5 MR 9) Oxnard, Ventura County, California
1954

By: Neil J. Cummins

Barchard, Casper
(Rancho Conejo)

17 RS 46

Survey in portion of par. "A" section 11
T1N R 20 W Rancho Conejo (2 RS 50) Ventura
County, California Owner Casper Barchard
1954

By: S.G. Bennett

Bard Subdivision

30 RS 25

Record of survey of a portion of
Tract 35, Bard Subd. of the Rancho
Ojai (5MR25 $\frac{1}{2}$) Ventura County, Calif.
1963

By: Elbert J. Tate

Bard Subdivision

30 RS 40

Map showing a survey of a portion
of Tract 8, Bard Subd. (5MR25 $\frac{1}{2}$)
Rancho Ojai, Ventura County, Calif.
1963

By: Robert Martin & Associates

BARD SUBDIVISION

30 RS 64

Record of survey part of Tract 8, Bard
Subd., Rancho Ojai, Vta. Co. Calif.

By: K. S. Heathcote

BARD SUBDIVISION

31 RS 71

Record of survey of a portion of Tract 33 of the
Bard Subd. of Rancho Ojai, Vta. Co., California.
1964

By: Edward Tate

BARD SUBDIVISION

33 RS 78

Record of Survey, Part of Tract 15, Bard Sub. of
Rancho Ojai, 5 MR 25 $\frac{1}{2}$ in the city of Ojai, Ventura
County, California.

By: K. S. Heathcote

BARD SUBDIVISION

34 RS 5

Record of Survey in Tract 14, Bard Subdivision,
Rancho Ojai, 5 MR 25 $\frac{1}{2}$, City of Ojai, Ventura
County, California.

BARD SUBDIVISION

3/4 RS 6

Record of Survey, portion of Tract 15, Bard Sub.
5 MR 25 $\frac{1}{2}$, City of Ojai.

BARD SUBDIVISION

34 RS 12

Record of Survey, portion of Tract 15 (25 MR 25 $\frac{1}{2}$)
Bard Subdivision, Rancho Ojai, City of Ojai,
Ventura County, California.

By: Heathcote & Associates

Bardsdale Tract block 52

17 RS 53

Survey of a portion of block 52 Bardsdale
Tract (2 MR 139) Ventura County, California
1954

By: Elbert J. Tate

Bardsdale Tract -(Rancho Sespe)

15 RS 43

Survey of a portion of Bardsdale Tract
Rancho Sespe Ventura County, California.
1951.

By: Bennett Engineering Co.

Baxters Tract no. 3

22 RS 66

Survey of the northerly line of lot 5
Baxters Tract no. 3 Santa Paula, Ventura
County, California 1958

By: Elbert J. Tate

Beardsley, R.L.

15 Rs 93

(North Add. to town of Oxnard
block 23 lot 13)

Survey of lot 13 Block 23 Revised map of the
north addition to the town of Oxnard (5 MR 12)
Ventura County, California. 1953.

By: Neil J. Cummins

Beckley, Willard C.
(Oakdale Subd. lot 57)

17 RS 33

Survey of the westerly 60 feet of lot 57
Oakdale subd. (14 MR 50) Santa Paula
California. 1954.

By: **Elbert J. Tate**

Beekman, Jessie M. (Mrs)
(Rancho Sespe-Fillmore subd.)

17 RS 1

Survey of a portion Lots 1 and 2 Section 13
T4N R20W SBM and lot 137 of Fillmore subd.
of Rancho Sespe Ventura County, California.
1953.

By: S.G. Bennett

Bellevue Trace
(People's Lumber Co.)

15 RS 38

Survey of property of People's Lumber Co.
in Bellevue Tract, Ojai, Ventura County,
California. A retracement of boundaries
to verify existing monuments and to show
encroachment. 1951.


By: John A. Dron

Bellinda Hospital
(Rancho El Rio de Santa Clara
O' La Colonia subd. 87)

15 RS 80

Bellinda Hospital map showing survey of
part of subd. 87 Rancho El Rio de Santa
Clara o' La Colonia Ventura County, Calif-
ornia. 1952.

By: R.B. Lewis



Bergerman, Stanley

15 RS 53

(Oxnard North Addition Lots 5 & 6 Block B)

Survey of a portion of Lots 5 & 6 Block B
map No. 4 of the town of Oxnard and north
addition to the town of Oxnard (5 MR 9)
Ventura County, California. 1952.

By: Neil J. Cummins

Berman, L.B.
(Pearl subd. no. 1)

19 RS 69

Survey of a parcel consisting of
lots 3,4,5,6,7 & 8 Pearl subd. no. 1
Oxnard, Ventura County, California
1955

By: Neil J. Cummins

Berry Land Tract &
(Pleasant Valley re-subd)

22 RS 30

Survey of a portion of lot G, lot no. 9
of Pleasant Valley re subd lot 2 Berry
Land Tract (16 MR 33) (14 MR 52) Ventura
County, California 1957

By: Charles Cory Carr

BERRYLAND TRACT

31 RS ~~21~~²²

Map of survey of Lot 1 of the Berryland Tract
and Lot A, Subd. 9 of a Resubdivision of a portion
of Pleasant Valley, Vta. Co., California.

By: Charles Carr

BERYLWOOD HEIGHTS NO. 1

32 RS 27

Record of survey Lot 7, Berylwood Heights Tract
No. 1, Ventura County, California 1964

By: Elbert J. Tate

Berylwood Heights
Tract No. 2

30 RS 34

Map of survey of a portion of lot 3
Berlywood Heights Tract No. 2 in the
County of Ventura, California, as per
map recorded in book 15, page 57 of
Maps in the office of the County Recorder
of said county.

By: Charles Carr

Borchard, Casper
(Rancho Conejo)

17 RS 89

Survey in por. of parcel "A" sec. 11. T. 1N.
R. 20 W Rancho Conejo 2 RS 50 Ventura County,
California. 1955

By: S.G. Bennett

Borchard, Henry

17 RS 74

(Rancho El Rio de Santa Clara O'
La Colonia subd. 10)

Survey of a portion of subd. 10 Rancho
El Rio De Santa Clara O'La Colonia (6 Dds 161)
Ventura County, California 1954

By: Neil J. Cummins

Boyce, Lillian E. (Mrs.)

19 RS 65

Survey of lot in block 9 as shown on
(2 MR 172) Ventura County, California 1955

By: John A. Dron

Boyle, Louis M. Jr.

16 RS 79

Survey of 11286 acre Parcel - part of Lot 2 of
Fractional Section 2, T4N, R23W, SBB & M
Ventura, County, California. 1953

By: R.B. Lewis

Brehm, Noble

17 RS 90

(Rancho's Santa Paula Y Saticoy &
Ex-Mission)

Suvery of a portion of Rancho Santa Paula
y Saticoy and Rancho Ex- Mission Santa Paula,
Ventura County, California. 1955.

By: S.G. Bennett

Brewer, G.L.
(Vineyard Avenue Acres)

19 RS 46

Survey of lot 110 Vineyard Avenue Acres
(13 MR 97) Ventura County, California 1955

By: Neil J. Cummins

Record of survey in the city of S.B.V. being a survey of a portion of Lot C of the Bristol and Duval Tract as per map thereof recorded in book 1 page 384 of M.R. : the office of the County Recorder in the county of Ventura state of California.

By: Arthur G. Sherman

Brown, Lee
(Rancho Simi)

22 RS 9

Survey of a portion NW $\frac{1}{4}$ of section 17, T2N R18W
Rancho Simi (3MR 7) Ventura County, California
1958

By: S.G. Bennett

Brown Tract No. 2

22 RS 91

Survey of lot 56 Brown Tract No. 2
(15 MR 65) Port Hueneme Ventura County,
California 1959

By: Neil J. Cummins

Buchanan, V.F.
(Glen City Farms) lot 17

17 Rs 27

Map showing survey of a portion of lot 17
Glen City Farms (3 RS 16) Santa Paula, Ventura
County, California. 1953.

By: S.G. Bennett

Bucknell, C.R. et. ux.
(Rancho Ex-Mission -subd "D")

21 R^S92

Survey of portion of subd. "D" Rancho
Ex-Mission tract no. 1 (2 MR 103)
Ventura County, California 1957

By: S.G. Bennett

Buena Vista Tract

16 RS 87

Map of lots 5 & 6 block 44 city of Ventura
Ventura County, California (2 MR 127) 1954

By: Milton E. Ramelli

Buena Vista Tr. bl 40 lots 8, 9
(Rancho Ex-Mission subd. R)
(Hobson Heights no. 6 lots 13-15)

18 RS 41

Survey of a parcel consisting of portions
of lot 30, subd R Rancho Ex-Mission
(2 MR 103) lots 13-15 Hobson Heights
no. 6 (11 MR 97) and all lots 8,9 block 40
Buena Vista Tract (2 MR 127) Ventura County,
California 1955

By: Neil J. Cummins

Buena Vista Tract - Block 38

16 RS 81

Map of Block 38 Buena Vista Tract
Ventura County, California. 1953

By: Howard F. Bovee

Burfeindt, Fred

19 RS 21

(Rancho El Rio de Santa Clara o'
La Colonia subd. 29)

Survey of a portion of subd. 29 Rancho
El Rio De Santa Clara o' La Colonia
(6 Dds 161) Oxnard, Ventura County,
California 1954

By: Neil J. Cummins

Burfiendt, Fred

16 Rs 13, 18

(Rancho El Rio de Santa Clara o' La Colonia - Sub 29)

Survey of a portion of Subdivision 29 Rancho
El Rio de Santa Clara o' La Colonia Oxnard

Ventura County, California. Owner Fred Burfiendt
1952.

By: Neil J. Cummins

Busch, George
(Rancho Ojai -Bard Subd.)

18 RS 42

Survey of partition of lands of George
Busch in part of tract 14 Bard Subd.
Rancho Ojai Ventura County, California
1954

By: John A. Dron

Call, Arthur & Juliet

16 RS 19

Call Tract

(Rancho Santa Paula Y Saticoy)

Survey of the Call Tract being a portion of an unnumbered lot lying northerly of Lots 23, 24, 25, 26, Rancho Santa Paula Y Saticoy Santa Paula, Ventura County, California. 1952.


By: Elbert J. Tate

Callens, Marie
(Rancho El Rio De Santa Clara
o' La Colonia) - Subd. 81

15 Rs 63

Survey of a portion of Subdivision 81
Rancho El Rio De Santa Clara o' La Colonia
(3 MR 14) Ventura County, California. 1952.

BY:; Neil J. Cummins



Camarillo Farms - Lot 49 & 48

15 RS 40

A portion of lot 48 and lot 49 of
Camarillo Farms 14 Mr 55 Ventura County
California. 1951.

By: Richard L. Gerry

Camarillo Farms lot 54
(Balcome, H. Ray)

17 RS 72

Survey of lot 54 Camarillo Farms (14 MR 55)
Ventura County, California 1954 Owner
Owner H. Ray Balcome

By Neil J. Cummins

Camarillo Farms

22 RS 29

Survey of a portion of Camarillo Farms
(14 MR 56) Survey of perimeter of lots 102,
103, 104, 105 & 127, survey of 15 foot
offset line north of south line of lot 104
and survey of a portion of lot 4 Ventura
County, California 1957

By: Charles Cory Carr

CAMARILLO HEIGHTS

30 RS 98

Map of survey of Lot 14 and a portion of Lots
138 & 139 and 140 Camarillo Heights, Vta. Co.
California.

By: Charles Carr

CAMARILLO HEIGHTS

31 RS 41

MAP OF SURVEY of Lot 181 thru 186 lot 162A
Camarillo Heights, Vta. Co., California. 1963

By: Charles Carr

CAMARILLO HEIGHTS

33 RS 26

Map of survey of a portion of Lots 138, 139 & 140
Camarillo Heights, Ventura County, California.

By: Charles Carr

33 RS 77

CAMARILLO HEIGHTS

Map of Survey of Lot 231, Camarillo Heights,
Ventura County, California. 13 MR 33.

Camarillo Homes Tract no. 1
(Ingraham, Carl)

19 RS 30

Survey of the East line of lot 6, Block
4 Camarillo Homes Tract no. 1 (17 MR 60)
Ventura County, California 1954. Carl
Ingraham Owner

By: Neil J. Cummins

Camarillo Townsite of

18 R^S 95

Survey of a portion of block N Townsite
of Camarillo Ventura County, California
1956.

By: Elbert J. Tate

Carty Tract No. 1

19 RS 16

Survey of lot 12, block 4 Carty Tract
no. 1 (12 MR 80) Oxnard, Ventura County,
California 1955

By: Neil J. Cummins

Carty Tract no. 4
lots 3 and 4 block 1
(Rieger, N.I.)

17 RS 21

Survey of a parcel consisting of lots 3 and 4
block 1 Carty Tract no. 4 (13 MR 89) Oxnard,
Ventura County, California. 1953. Owner
N.I. Rieger

By: Neil J. Cummins

Carty Tract no. 4
lot 5 & West $\frac{1}{2}$ lot 6 block 4
(Osmossen, F.O.)

17 RS 48

= Survey of a parcel consisting of lot 5
& West $\frac{1}{2}$ lot 6 block 4 Carty Tract no. 4
(13 MR 89) Oxnard, Ventura County, California
1954. Owner F.O. Osmossen

By: Neil J. Cummins

Carty Tract no. 4
lot 7 & East $\frac{1}{2}$ lot 6 block 4
(Pearson, J.P.)

17 RS 47

Survey of a parcel consisting of Lot 7
and East $\frac{1}{2}$ lot 6 block 4 Carty Tract
(13 MR 89) Oxnard, Ventura County,
California. 1954. Owner JP. Pearson

By Neil J. Cummins

Carty Tract block 6-A

21 RS 35

Survey of lot 2 Block 6-A Carty Tract No. 2
(8 MR 92) Ventura County, California 1956

By: Neil J Cummins

CASITAS SPRINGS TRACT NO. 2

31 RS 59

Record of survey Lots 76, 77 & 78 of Casitas
Springs Tract No. 2 and part of Tract C Rancho
Santa Ana. 1963

By: K. S. Heathcote

Catlin, Hubert
(Saticoy Town of lots 22 & 23 block 8)

17 RS 77

Survey of lots 22 and 23, block 8
Town of Saticoy (3 MR 15) Ventura County,
California. 1954

By: Neil J. Cummins

Chappell, O.H.
(Hollywood-by-the-Sea)

15 RS 45

Map of survey of lots 580 and 581
Hollywood-by-the-Sea (18 MR 24)
Ventura County, California.1952.

By: Neil J. Cummins.

Chard, Robert

17 RS 92

(Hollywood Beach) lots 36-38

Survey of a parcel consisting of lots
36-38 block H Hollywood Beach (13 MR 2)
Ventura County, California 1954

By: Neil J. Cummins

Chattman, Elmo
(Colonia Home Gardens)

15 R^S 91.

Survey of the easterly 40 feet of lot 99
Colonia Home Gardens (3 R^S 52) Oxnard,
Ventura County, California. 1953.

By: Neil J. Cummins

Chrisman, J.G. - Estate
(Rancho Santa Paula Y Saticoy)

16 RS 78

Survey of the southerly portion of the
Chrisman Estate being a portion of Lots
P, Q, R, & S, Eells Tract, Rancho Santa
Paula Y Saticoy, Ventura County, California.
1953.

By: Elbert J. Tate

City of Fillmore

30 RS 39

Record of survey of lot 28,
Block 5, City of Fillmore,
Ventura County, California.
1963

By: Elbert J. Tate

CITY OF OXNARD
TRACT NO. 1337

31 RS 25

Map of survey of Lots 59, 60, 62, 63, 64, 65
Tract No. 1337 City of Oxnard, Vta. Co., California

By: Neil J. Cummins

City of San Buenaventura

30 RS 68 & 73

Geodetic Survey of City of S.B.V.

By: Ed Beery 1965

Cloverdale Subd.

21 RS 87

Survey of a portion of lots 10 and 11
Cloverdale Subdivision (8 MR 38)
Ventura County, California 1957

By: Neil J. Cummins

Cloverdale subd

21 R^S 88

Survey of a portion of lot 22 Cloverdale
subd. & MR 38) Ventura County, California
1957

By: Neil J. Cummins

Cloverdale Subdivision

16 RS 77

Survey of the north 100 feet of lot 30
Cloverdale Subdivision 8 MR 38 Ventura
County, California. 1953.

By: Milton E. Ramelli

Cloverdale Subd.

21 RS 82

Survey of a portion of lot 40 Cloverdale
subd. (8 MR 38) Ventura County, California
1957

By: Neil J. Cummins

Cloverdale subd.

22 RS 16

Survey of a portion of lot 46 Cloverdale
subdivision (8 MR 36) Ventura County,
California 1957

By: Neil J. Cummins

Clow, M.Crites, M. Clow, G. Clow, K.
(Rancho Santa Paula Y Saticoy)

18 RS 2

Survey of a portion of lots 33, 71, & 72
Rancho Santa Paula y Saticoy ("A" MR 290) Ventura
County California 1954

By: Neil J. Cummins

Cloyne, May-subd. 40&44-
Rancho El Rio De Santa Clara
o'La Colonia

15 RS 72

Survey of a portion of subd. 40 & 44 Rancho
El Rio De Santa Clara o' La Colonia Ventura
County, California. 1953. 0

By: S.G. Bennett

Cloyne Park Tract
lot A

17 RS 91

Survey of a portion of lot A Cloyne Park
Tract (21 MR 76) Oxnard Ventura County,
California. 1954.

By: Neil J. Cummins

Colonia Home Gardens
(Chatman, Elmo)

15 RS 91

Survey of the easterly 40 feet of lot 99
Colonia Home Gardens (3 RS 52) Oxnard,
Ventura County, California. 1953.
Owner Elmo Chattman

By: Neil J. Cummins

COLONIA HOME GARDENS

33 RS 17

Map of survey of a portion of Lot 33 Colonia Home
Gardens, Ventura County, California. 1965

By: Neil J. Cummins

COLONIA VIRGINIA TRACT

31 RS 65

Map of survey of Lots 117 & 118, Result. of
Colonia Virginia, Vta. Co., California

By: Charles C. Carr

CONEJO MOUNTAIN MEMORIAL PARK

30 RS 65-66

Record of Survey of Conejo Mountain
Memorial Park a portion of the Rancho
Guadalupe Ventura County California.

By: William V. Austin & Associates

Conejo Rancho subd no. 1

21 RS 32

Survey of lot 12 and a portion of lot 9
subd no. 1 of Conejo Rancho (8 MR 55)
Ventura County, California 1956

By: Neil J. Cummins

Conejo Ranch subd 3 & 1

23 RS 52-53

Survey of lots 12, 13, & 15-19 and a portion
of lots 14, 20 B and C of the subd no. 3
of Conejo Ranch as shown on (8 MR 58) and
lot B of the subd no. 1 of Conejo Ranch
as shown (8 MR 55-56) Ventura County,
California 1959

By: John A. Kurlander

Costelow, Roy

16 Rs 17

(Rancho Ojai - Tract 37)

Survey of Tract 37 Rancho Ojai Ventura County,
California. 1952.

By: Elbert J. Tate

Country Club Estates
(Rancho Ojai)

16 RS 30, 43

Survey of portions of country club estates,
Rancho Ojai, per (20)MR 31) Ventura County,
California 1952

By; Arthur M. Browsteds

Daly Tract

30 RS 45

Record of survey part of Lot A,
replat of Daly Tract, 16 MR 37,
Rancho Ojai, City of Ojai. 1963

Daly Tract -re-plat

20 RS 60

Survey of portion of the re-plat
of the Daly Tract (16 MR 37) Ventura
County, California 1957


By: A.M. Bjornstedt

Daly Tract re-plat

20 RS 73

Survey of part of lot A, Re-plat of Daly
tract (16 MR 37) Ventura County, California
1958

By: A.M. Bjornstedt



Daly Tract-Replat

21 RS 38

Survey of division of lot on North Drown
Ave part of lot A replat Daly Tract
(16 MR 37) Ventura County, California
1956

By: John A Dron

Danne, Joe subd. 30
(Rancho El Rio de Santa Clara o'
La Colonia)

17 RS 45

Survey of a portion of subd. 30 Rancho
El Rio de Santa Clara o' La Colonia
Ventura County, California. 1954.

By: S.G. Bennett

Danne, Joe

17 Rs 5

(Rancho El Rio De Santa Clara
0' La Colonia -Subd. 30)

Survey of a por. of subd. 30 Rancho El Rio
De Santa Clara 0' La Colonia Ventura
County, California. 1953.

By: S.G. Bennett

Davisson, Charles
(Rancho El Rio de Santa Clara
o' La Colonia subd 37)

17 RS 18

Survey of a portion of subd. 37 Rancho
El Rio De Santa Clara o' La Colonia (6 Dds 161)
Oxnard, Ventura County, California. 1953.

By: Neil J. Cummins

de Marco, M.

15 RS 77

(Rancho Ex-Mission - Tract no. 1)

Survey of a portion of lot 1 tract B, Rancho
Ex-Mission of San Buenaventura Tract no. 1
Ventura County, California. 1953.

By: S.G. Bennett

Du Four, Madeline
(Ven-Tu Park Extension)

21 R^D 83

Survey of lot 30 block 40 Ven-Tu Park
Extension (12 MR 10) Ventura County,
California 1957

BY: Neil J. Cummins

Duntley, Robert
(Rancho Santa Clara Del Norte)

20 RS 66

Survey of lot 23 Rancho Santa Clara Del
Norte (5 MR $4\frac{1}{2}$) Ventura County, California
1957

By: Neil J. Cummins

EASTWOOD AND LATHROP'S SUBDIVISION

33 RS 2

Map of survey of a portion of Lots 7 and 8 Eastwood
and Lathrop's Subdivision City of Oxnard, Ventura
County, California. 1965

By: Neil J. Cummins

Eastwood, Kassin, & Mainert
(RO El Rio De Santa Clara o' La
Colonia) -Subd. 81

15 R^S 64

Survey of a portion of Subdivisión 81 Rancho
El Rio De Santa Clara o'La Colonia (3 MR 14)
Ventura County, California 1952. Marguerite
Eastwood Alphonsine Kassin, and Emilie
Mainert, Owners.

By: Neil J. Cummins

Edwards Meek County
Subd. #3

30 RS 6

Record of survey unincorporated territory,
County of Ventura, state of Calif., being
a portion of lots 6 of Edward Meeks Co.
Subd. No. 3 per 16MRI

EDWARD MEEKS COMPANY SUBDIVISION

31 RS 44

Map of survey of a portion of Lots 3 and 4
Edward Meeks Subd. No. 4, Vta. Co., California.
1964.

By: Neil J. Cummins

EDWARDS MEEK COMPANY SUBD. NO. 3

31 RS 50

Map of survey of a portion of Lot 11, Edwards-Meek
Subd. No. 3 Vta. Co., California.

By: Neil J. ~~Cummins~~ Cummins

EDWARD MEEKS COMPANY

31 RS 94

Map of survey of a portion of Lots 14 and 15 Edward
Meek Company Subdivision No. 3 Ventura County, California
February 1965

By: Neil J. Cummins

Edwin F. Baker Homesite -
Lot 12 of Block B

15 RS 58

Survey of lot 12 of block B Edwin F. Baker
Homesite, (An unrecorded Subd.) in the city
of Ojai, (1 MR 224). Ventura County,
California. 1952.

By: 1952.

Eells Tract

19 RS 59

Survey of a portion of lot I Eells Tract
Ventura County, California 1955

By: S.G. Bennett

EELLS TRACT, LOT "T"

32 RS 23

Lot "T", Eells Tract, Rancho Santa Paula y Saticoy
city of San Buenaventura, County of Ventura, State of
California.

By: Robert E. Martin

EELLS TRACT

33 RS 27

Record of survey of a portion of Lot H, Eells Tract,
Rancho Santa Paula y Saticoy, City of S.B.V., Vta.
County, California. 1964

By: Howard F. Bovee

Ellisman, Carl
(Rancho El Rio De Santa Clara
o' La Colonia subd. 29)

15 RS 92

Survey of a portion of subd. 29 Rancho El Rio
De Santa Clara o' La Colonia (3 MR 14)
Oxnard Ventura County, California. 1953.

By: Neil J. Cummins

ELMS PARK SUBD. NO. 1

31 RS 28

Map of survey of Lots 50 and 53 Elm Park Subd. Unit
No. 1, City of Oxnard, County of Vta., California
1964

By: Neil J. Cummins

El Riode Santa Clara
O'La Colonia

16 RS 74

A portion of subd no. 37 of the El Riode
Santa Clara O'La Colonia in Oxnard
Ventura County, California 1953

By: Charles Cory Carr

Fern Oaks Subd. -(Low, K.B.)

15 R^S 44

Survey of the division of lot 73 Fern
Oaks Subd. (18 MR 17) Santa Paula,
Ventura County, California. 1952.
Owner K.B. Low

By: Elbert J. Tate

FERN OAKS SUBDIVISION

33 RS 13

Map showing survey of a portion of Lots 84 and 85 of
Fern Oaks Subd. City of Santa Paula, Ventura County,
California. 1964

By: Bennett

Fillmore subd (Rancho Sespe)
(Beekman, Jessie M. Mrs.)

17 RS 1

Survey of a portion of lots 1 & 2 Section 13
T4B R20W SBM & lot 137 of Fillmore subd
of Rancho Sespe Ventura County, California
1953 Owner Mrs. Jessie M. Beekman

By: S.G. Bennett

Fillmore Subdivision

30 RS 23

Map showing a survey of a portion of
lot 89 Fillmore Subd. of the Rancho Sespe
(3 MR 5) Ventura County, California.

By: Robert E. Martin & Associates

Fillmore Subd. of Rancho Sespe

17 RS 4

Survey of a portion of lot 36 Fillmore
Subd. of Rancho Sespe Ventura County,
California. 1951.

By: S.G. Bennett

Foothills Park Tract

22 RS 94

Survey of part of lot 9, block "C"
Foothills Park Tract (5 MR 18)
Ventura County, California 1959

By: A.M.Bjornstedt

Fremont Square Unit No. 1
(Hughes, Frank)

15 RS 56

Survey of a parcel consisting of Lots 5, 6 and
7 Block No. 1 Fremont Square Unit No. 1 (18 MR 66)
Oxnard, Ventura County, California. 1952.
Owner Frank Hughes.

By: Neil J. Cummins

Fremont Square - block no. 1

21 RS 36

Survey of lots 12, 13 & 14 Block no. 1
Fremont square unit no. 1 (18 MR 64)
Oxnard, Ventura County, California 1956


By: Neil J. Cummins

Fremont Square
lots 16 & 17 Bl. 1

19 RS 3

Survey of lots 16 & 17 Block no. 1
Fremont Square Unit no. 1 (18 MR 64)
Oxnard, Ventura County, California
1955

By: Neil J. Cummins



Fremont Square Block 14

22 RS 63

Survey of lot 1 Block 14 Fremont
Square Unit no. 2 (21 MR 13) Oxnard,
Ventura County, California 1958

By: Neil J. Cummins

Fremont Square Unit. no 3

22 RS 87

Survey of a portion of lot 14 Block 21,
Fremont Square Unit No. 3 23 MR 16, in
the City of Oxnard, Ventura County,
California 1959

By: Charles Cory Carr

Fremont subd.

18 RS 44

Survey of part of lot 54 of the Fremont
subd. (3 MR 39) Ventura County, California
1954

By: Charles W. Leckberg

Gally's Ranch - Bard Subd.

15 RS 50

Survey of lot part of lots 3 & 4 Gally's
Ranch in tract 20 Bard Sub. Ro. Ojai,
Ventura County, California. 1948.

By: John A. Dron

Garden City Acres

17 RS 93

Survey of a portion of lot 6 Garden City
Acres (11 MR 104) Ventura County, California
1954

By Neil J. Cummins

Garden City Acres

19 RS 15

Survey of a portion of lot 8 Garden City
Acres (11 MR 105) Ventura County,
California 1955

By: Neil J. Cummins

Garden City Acres lot 10

21 RS 7

Survey of a portion of lot 10 Garden
City Acres (11 MR 105) Ventura County,
California 1956

By: Neil J. Cummins

Garden City Acres
(George Sasaki)

15 RS 94

Survey of a portion of lot 12 Garden City
Acres (11 MR 105) Ventura County, California.
1953. Owner George Sasaki

By: Neil J. Cummins

GARDEN CITY ACRES

31 RS 32

Map of survey of a portion of Lots 1, 2, and 3 Garden
City Acres City of Oxnard, Vta. Co., California 1964

By: Neil J. Cummins

Gardner, Edwin Lee

16 RS 50

May showing survey of 24 38 Acre parcel part
of Lot 2 of Chrisman Tract Lot 90-Rancho
Santa Paula Y Saticoy Ventura County, California.
1953.

By: R.B. Lewis

Glen City Farms
lot 17 (V.F. Buchanan)

17 RS 27

Map showing survey of a portion of lot 17
Glen City Farms (3 RS 16) Santa Paula,
Ventura County, California. 1953 Owner
V.F. Buchanan

By: S.G. Bennett

Goodenough, Don
(Rancho Sespe tract no. 2)

17 RS 55

Survey of a portion of tract no. 2 Rancho
Sespe (Fillmore subd. 3 MR 9) Ventura
County, California. 1954.

By: S.G. Bennett

Goodenough, Dwight

17 RS 56

Survey of a portion of Section 18 T 4 N.
R 19 W SBM and a portion of lot 6 Section 13
T 41, R 20 W SBM Ventura County, California
1954

By: S.G. Bennett

Goodenough, Dwight

17 RS 78

Survey of a portion of lot 5 section 13
T 4 N R 20 W and a portion of Section
18 T 4 N R 19 " S.B.M. Ventura County,
California. 1954

By: S.G. Bennett

Gorden, Hazel Loriene
(Rancho Santa Clara del Norte
lot 65)

17 Rs 76

Survey of a portion of lot 65 Rancho Santa
Clara del Norte (3 MR 26) Ventura County,
California. 1954.

By: Neil J. Cummins

Greenwich Village

30 RS 24

Map of survey of a portion of
Block 10, Greenwich Village in the
Rancho El Conejo, Ventura County,
California. 1963

By: Charles L. Carr

Greenwich Village

21 RS 34

Survey of a parcel consisting of lots
30, 31, and 32 Block 8 Greenwich Village
(11 MR 69) Ventura County, California
1956

By: Neil J. Cummins

Map of Survey of a Parcel consisting of
Lots 28 and 29, Block 18, Greenwich Village,
(11 M.R. 69) City of Thousand Oaks, Ventura
County, California. 1964

By: Neil J. Cummins

Habbick, John et. ux.
(Rancho Ex-Mission)

21 RS 91

= Survey in lot 2, of Rancho Ex-Mission
Tract no. 1 (2 MR 103) Ventura County,
California 1957

By: S.G. Bennett

Grimes, George

21 RS 5

(RanchoLas Posas Estates unit no. 1)

Survey of lot 1 Rancho Las Posas Estates
Unit No. 1 (17 MR 83) Ventura County
California 1956

By: Neil J. Cummins

Hall Tract lots 4 and 5 block 15

17 RS 14

Map showing survey of part of lots 4 and 5
of Hall Tract (2 MR 126) being a part of block
15 East addition to the city of San Buenaventura
Ventura County, California. 1953.

by: R.B. Lewis

Hallaian, Charles B. etux
(Kimball Addition lot 16)

17 RS 28

Survey of a portion of lot 16 Kimball
Addition (3 MR 19) Port Hueneme, Ventura
County, California 1953.

By: S.G. Bennett

Hamilton, Harry

15 RS 95

Survey of a parcel consisting of lots 13 to
22 inclusive block B Carl Schmitz Addition
(5 MR 3) Oxnard, Ventura County, California
1953

By: Neil J. Cummins

Hanson, E.L.
(Santa Susana Valley View)

19 RS 54

Survey of a parcel consisting of lots 738, 739,
753 Santa Susana Valley View Tract no. 1(18 MR 1)
Santa Susana Ventura County, California 1955

By: Neil J. Cummins

Hardison and Irwin Tract

17 RS 2

Survey for Mrs. Ethel Alexander por. lot 12
and 13 Blk. B Hardison and Irwin Tract Santa
Paula, Ventura County, California. 1953.

By: S.G. Bennett

Hardison and Irwin Tract

23 RS 10

Survey of a re-subdivision of block 1
Hardison and Irwin Tract (5 MR 25)
Santa Paula Ventura Countym California
1958

Elbeert Tate

Hardison and Irwin Tract

16 RS 83

Map of a resubdivision of Lots 1, 2, 3, 4,
& 5, Block D, Hardison and Irwin Tract
(3 MR 25) Santa Paula, Ventura County,
California. 1953.

By: Elbert J. Tate

Hardy, Grace Gisler
(Rancho El Rio de Santa Clara
o' La Colonia) subd 19

15 Rs 78

Survey of a portion of subd. 19 Rancho
El Rio de Santa Clara o' La Colonia
Ventura County, California 1953.

By: Bennett Engineering Co.

Hart, Earl W. (Mrs.)

23 RS 51

Survey of a portion of lot 4, lot 3 and the
NE $\frac{1}{4}$ of SW $\frac{1}{4}$ of section 27, T2N R21W SBM
Ventura County, California 1959

By: S.G. Bennett

Harvey, Norman

17 RS 3

(Rancho Ex-Mission-Mears Rancho)

Survey of a portion Mears Rancho in
T4N R21W and in a por. of Rancho Ex-
Mission Ventura County, California.
1953.

By: S.G. Bennett

Harvey, Anlauf, & Whitelaw

15 RS 73

Survey of a portion of lot 4 section 21 & a portion of section 28 T 4 N, R 21 W S.B.M. Ventura County, California. 1953.

By: S.G. Bennett

Hauser, A

(Thousand Oaks Tract lot 11 Resubd.
bl. 34)

19 RS 7

Survey of a portion of lot 11,
resubd. of block 34 of the Thousand
Oaks Tract (13 MR 11) Ventura County,
California 1955

By: Neil J. Cummins

Hauser, A.

15 RS 98

Survey of a parcel consisting of lot 15 and portions of Lots 14, 16 and 17 block 34 Thousand Oaks Tract (13 MR 13) Ventura County, California. 1953.

By: Neil J. Cummins

HAUSER TRACT

31 RS 14

Record of Survey in the City of Thousand Oaks
Ventura County California, being a survey of
lot 18 and a portion of lot 17, Hauser Tract
recorded in book 24, page 61 M.R. 1965

By: Arthur G. Sherman

H.S. Hedrick Ranch
(Rancho Santa Paula y Saticoy)

18 RS 91

Survey of the H.S. Hedrick Ranch being
portions of lots 32, 73, & 74 Rancho
Santa Paula y Saticoy ("A" MTR 290)
Ventura County, California. 1956

By: Elbert J. Tate

Hemlock Park Tract

22 RS 56

Survey of lots 2 and 3 Hemlock Park
Tract (17 MR 64) Oxnard, Ventura County,
California 1958


By: Neil J. Cummins

Hemlock Park Tract

22 RS 77

Survey of a parcel consisting of lot 11
and North one half lot 10 Hemlock Park
Tract (17 MR 64) Oxnard, Ventura County,
California 1958

By: Neil J. Cummins



Hemlock Park Tract lot 80
(Tibbets, George)

17 RS 50

Survey of lot 80 Hemlock Park Tract (17 MR 64)
Oxnard, Ventura County, California 1954.
Owner George Tibbets

By: Neil J. Cummins

Herrera, Frank
(Ramona Gardens)

19 RS 56

Survey of a parcel consisting of lots 97 & 98
Ramona Gardens (17 MR 33) Oxnard, Ventura
County, California 1955

By Neil J. Cummins

Hess, L.E.

17 RŠ 79

Survey of a portion of the northeast 1/4 of
section 17 township 2 north range 18 west
Rancho Simi 3 MR 7 Ventura County, California.

1954.

By: S. G. Bennett

Hess, et. al
(Rancho El Rio Santa Clara o'
La Colonia)

18 RS 49

Survey for division of parcel "D" subd.
75 Rancho El Rio De Santa Clara o' La
Colonia (3 MR14) Ventura County, California
1955.

By: S.G. Bennett

High Water Mark Pacific Ocean
Vicinity of Oxnard

18 RS 22, 23

Survey of the Ordinary High Water
Mark on the shore of the Pacific
Ocean Vicinity of Oxnard Ventura
County, California 1954

By; Traver and Robertson

High Water Mark Pacific Ocean
Vicinity of Punta

18 RS 25

Survey of the Ordinary High Water Mark
on the shore of Pacific Ocean Vicinity
of Punta Ventura County, California
1953

By: Jones & Robertson

High Water Mark Pacific Ocean
Vicinity of Sea Cliff

18 RS 24

Survey of the Ordinary High Water Mark
on the shore of Pacific Ocean Vicinity
of Sea Cliff Ventura County, California
1953

By: Jonew & Robertson

HOBSON HEIGHTS NO. 2

31 RS 17

Map showing a survey of Lot No. 2 Hobson
Heights No. 2 being a part of Lot 30, Subd.
R Rancho Ex Mission of S.B.V. City of S.B.V.

By: Robert Martin

Hobson Heights no. 6 Lots 13, 14, 15 18 RS 41
(Buena Vista Tr. Bl 40 lots 8,9)
(Rancho Ex-Mission subd. R)

Survey of a parcel consisting of
portions of lot 30, subd. R RanchO
Ex-M,ssion (2 MR 103) lots 13-15
Hobson Heights no. 6 (11 MR 97) and all
of lots 8,9 block 40 Buena Vista Tract
(2 MR 127) Ventura County, California
1955

By: Neil J. Cummins

HOBSON HEIGHTS NO. 6

31 RS 7

Map of Survey of Lot 1 Hobson Heights No. 6
(11 MR 97) City of San Buenaventura, Ventura
County California. 1963

By: Neil J. Cummins

HOBSON HEIGHTS NO. 6

31 RS 27

Map of survey of a portion of Lot 15, Hobson
Heights No. 6, City of S.B.V., ~~EXXX~~ Vta. Co.
California.

By: Neil J. Cummins

Hobson, Ranch
(Rancho Santa Paula y Saticoy)

18 RS 28

Survey of part of lot 92, Rancho Santa
Paula y Saticoy showing survey of Hobson
Rancho property Ventura County, California
1955.

By: James W. Magness

Hoffman, Edith H.
(Rancho San Miguel)

16 RS 51

Map showing survey of airport site. Part of
Subdivision 7 of the West one-half of Rancho
San Miguel Ventura County, California. 1952.

By: R.B. Lewis

Hohn, A.V.

17 RS 49

(Rancho Santa Paula Y Saticoy
subd. 85)

Survey of a portion of subd. 85 Rancho
Santa Paula y Saticoy ("A" MR 290)
Ventura County, California. 1954

By: Neil J. Cummins

Hollywood Beach

21 RS 79

Survey of lot 8 Block E Hollywood Beach
(13 MR 4) Ventura County, California
1957

BY Neil J. Cummins

Hollywood Beach

17 RS 92

(Chard, Robert lots 36, 37 & 38)

Survey of a parcel consisting of lots
36, 37, & 38 block H Hollywood Beach
(13 MR 2) Ventura County, California
1954 Owner Robert Chard

By Neil J. Cummins

Hollywood-by-the-Sea

22 RS 73

Survey of lots 572 and 573 Hollywood-
by-the-Sea (18 MR 22) Ventura County,
California 1958

By: Neil J. Cummins

Hollywood-By-The-Sea
(Chappell, O.H.)

15 Rs 45

Map of survey of lots 580 and 581
Hollywood-By-The-Sea (18 MR 24)
Ventura County, California. 1952.
Owner O.H. Chappell.

By: Neil J. Cummins.

HOLLYWOOD-BY-THE-SEA

31 RS 10

Map of Survey of Lot 705 Hollywood-By-The-Sea (18 MR22). Also showing lots 748, 747, 746, 704, 706, 731, 721, and 722. Ventura County California. 1964

By: Neil J. Cummins

HOLLYWOOD° BY-THE-SEA

31 RS 46

Map of survey of a parcel consisting of Lots
347 and 348 Hollywood-By-The-Sea, Vta. Col.,
California

By: Neil J. Cummins

Hueneme Town of

22 RS 89

Survey of a parcel consisting of lots 7, 8
and 9, Block "D" Town of Hueneme (LMR 179)
Port Hueneme Ventura County, California
1959


By: Neil J. Cummins

Hueneme Town of block F

21 RS 76

Survey of a parcel consisting of portions
of lots 1 & 2 Block F Town of Hueneme (3 MR 11)
Port Hueneme, Ventura County, California
1957

By: Neil J. Cummins



Hueneme Town of - lots 1, 2 & 3
Block F

20 RS 37

Survey of a parcel consisting of portions
of lots 1, 2 & 3 Block F Town of Hueneme
(3 MR 11) Port Hueneme Ventura County,
California 1956

By: Neil J. Cummins

Hueneme Town of
(Ward, George S.)

19 RS 83

Survey of lot 3 & East one half of lot 2
block L Town of Hueneme (3 MR 11) Ventura
County, California 1956

By: Neil J. Cummins

Hueneme Town of block 3

21 RS 6

Survey of a portion of block 3 Town
of Hueneme (1 MR 179) Ventura County,
California 1956

By: Neil J. Cummins

Hueneme addition to the town of

17 RS 100

Survey of lots 4, 8, 5, block 4 Treher's
Addition to the town of Hueneme (17 MR 50)
Port Hueneme Ventura County, California
1955.

by: Neil J. Cummins

Hueneme Kimball's addition to

19 RS 6

Survey of a portion of Kimball's
Addition to Hueneme (3 MR 19) Port
Hueneme, Ventura County, California
1955

By: Neil J. Cummins

Hughes, Frank
(Fremont Square Unit No. 1)

15 RS 56

Survey of a parcel consisting of Lots 5,6 and
7 Block No. 1 Fremont Square Unit No. 1 (18 MR 66)
Oxnard, Ventura County, California. 1952.

By: Neil J. Cummins

Ingraham, Carl
(Camarillo Homes Tract no. 1)

19 RS 30

Survey of the East line of lot 6, block
4 Camarillo Homes Tract no. 1 (17 MR 60)
Ventura County, California 1954

By: Neil J. Cummins

Ipswitch and Whitehead.
(Patterson Ranch)

15 RŠ 46

Map of survey of a portion of lot 106
Patterson Ranch Ventura County, California
1952.

By: Neil J. Cummins

Isbell School Addition to bl 68 subd.

23 RS 47

Survey of an addition to isbell School grounds
being a portion of block 68 subd. (4 LS 8)
Santa Paula, Ventura County, California
1959

By: Elbert J. Tate

Ivy Lawn Cemetery

30 RS 53

Map of a portion of Ivy Lawn Cemetery
being a portion of lot 4 of Ivy Lawn
Subd. and a part of the Olivas Portion
Rancho San Miguel Ventura County, Calif.
1963

By: Robert Martin & Associates

Ivy Lawn Cemetery

30 RS 54

30 RS 55

30 RS 56

30 RS 57

Map of a portion of Ivy Lawn Cemetery
being a resubd. of lot 3 and a portion
of lot 4 of Ivy Lawn Cemetery and a
part of the Olivas portion Rancho San
Miguel Ventura County, California.
1963

By: Robert Martin & Associates

Jordan, A.S.

17 RS 51

(Rancho El Rio de Santa Clara
o' La Colonia) par. F. Subd. 83

= Survey of a portion of Parcel F subd. 83
Rancho El Rio De Santa Clara o' La
Colonia (3 MR 14) Ventura County,
California. 1954.

By: Neil J. Cummins

JORDON TRACT NO. 2

31 RS 58

Record of Survey part of Lots 109-114 inclusive
Jordan Tract No. 2 in the City of San Buenaventur
Ventura County, California. 1964

By: K. S. Heathcote

Kadota Fig Farms

22 R^D 11

Survey of division of lot 106, & a portion of
lot 105 Kadota Fig Farms subd. no. 4 Ventura
County, California (18 MR 48) 1957

By: Charles Cory Carr

Kadota Fig Farms
Subd. No. 6

30 RS 14
30 RS 15

Record of survey in unincorporated territory
Ventura county, California being a survey of
portions of the Kadota Fig Farms, Subd. 6
according to the map thereof recorded in bk
19, pg 39 of M.R. and that portion of parcel
A, in Sec. 6, T2N, R17W, Rancho Simi/as shown
on the map entitled Subd. Map #3 of Simi Land
& Water Co.

By: Arthur G. Sherman

KADOTA FIG FARMS

33 RS 20

Record of survey of part of Lot 114 & all of Lot 99
Kadota Fig Farms Subd. No. 4, Ventura County, Calif.

By: James W. magness

Kaplan, Ely
(Wooley Road subd.)

19 RS 31

Survey of Westerly line of lot 6 block 4
Wooley road subd. (13 MR 79) Oxnard,
Ventura County, California 1955

By: Neil J. Cummins

Kelley, Rosa
(Rancho Conejo)

16 RS 60

Survey map showing a survey for the Rosa Kelley
Heirs. A portion of Section 12 and 13 T1N R20W
Rancho El Conejo Ventura County, California
1953

By: Richard L. Gerry

Kelley, Rosa
(Rancho Conejo)

16 RS 58, 59

Survey partitioning of a portion of section
13, TIN, R 20 W of the Rancho Conejo,
Ventura County, California. 1953.

By: Richard L. Gerry

Kimball Addition

17 RS 28

lot 16 (Hallaian, Charles B. etux)

Survey of a portion of lot 16 Kimball
Addition (3 MR 19) Port Hueneme, Ventura
County, California. 1953. Owner Charles
B. Hallaian etux

By: S.G. Bennett

Kimbrough, Cleo
(Rancho El Rio De Santa Clara
o' La Colonia) subd. 83

17 RS 40

Survey of a portion of subd. 83 Rancho
El Rio de Santa Clara o' La Colonia
(6 Dds 161) Ventura County, California.
1954.

By: Neil J. Cummins

Kitros, Anthony
(Oxnard North Addition to)

19 RS 8

Survey of the West 80 Feet of lot 9
block 10 man no. 4 of the town of
Oxnard and North addition to the town
of Oxnard (5 MR 9) Oxnard, Ventura
County, California 1954

By: Neil J. Cummins

Koby, R.J.
(Wolff Hill Laubacher)

19 RS 9

Survey of lot 1, block 2 Wolff Hill
Laubacher Addition (5 MR 16 $\frac{1}{2}$) Oxnard,
Ventura County, California 1955 Owner
R.J. Koby

By: Neil J. Cummins

KUNKLE TRACT NO. 1

31 RS 16

Record of Survey in Lot 23, Kunkle Tract No. 1
being a part of lots 32, 33, ~~32~~, 34, Robinson
Fawcett, & Dean Subd. Rancho Santa Ana Ventura
County California. 1964

KUNKLE TRACT NO. 1

33 RS 73

Record of Survey, Lots 28, 29, Kunkle Tract No. 1,
13 MR 91, Ventura County, Calif.

La Placentia Tract lot 46 block E 19 RS 63

Survey of a portion of lot 46, block E
La Placentia Tract (16 MR 7) 1301-52
official records Ventura County, California
1955

By: Richard L. Gerry

La Placentia Tract
lots 107 & 108

18 RS 40

Survey of a part of lots 107 & 108
in the La Placentia Tract 16 MR 7
Ventura County, California 1955

By: Charles W. Leckberg

LA PLACENTIA TRACT

30 RS 87

Record of Survey being a portion of Lot 45 of the
La Placentia Tract per 16 MR 8, Ventura Co., Calif.

By: Edgar W. Beery

LA PLACENTIA TRACT

33 RS 21

Record of survey of part of Lot 102 of La Placentia
Tract, Ventura County, California.

By: James W. Magness

Le Bard, H.E.

17 RS 6

Survey of a portion of lot 4 block G
Town of Bardsdale (3 MR 31) Ventura
County, California 1953

By: S.G. Bennett

LEHMANN'S ADDITION NO. 1

31 RS 78

Map of survey of a parcel consisting of Lots 9 and 10
Block 1, Lehmann's Addition No. 1, City of Port
Hueneme, Ventura County, California. 1964

By: Neil J. Cummins

Lester, Henry et. al.

19 RS 94

(Rancho Santa Paula y Saticoy lot 21)

Survey of a portion of lot 21 Rancho
Santa Paula y Saticoy Ventura County,
California 1956

By: S.G. Bennett

Levy Co.

19 RS 52

(Rancho Simi -Fremont Tract)

Survey of a portion of lot N, townsite of
Moorpark (5 MR 5) and lot 61, Fremont
Tract (3 MR 39) Rancho Simi Ventura
County, California 1955

By: S.G. Bennett

Linda Tract no. 2

21 RA 61

Survey of a portion of lots 1& 2
Linda Tract no. 2 (23 MR 23) Ventura
County, California 1957

By: Neil J. Cummins

Live Oak Acres no. 2

19 RS 79

Survey of lot Q and R of Live Oak Acres no. 2
(19 MR 25) ventura County, California 1956

By: James W. Magness

Live Oak Acres -16 lot

19 RS 97

Survey of a part of lot 16 Live Oaks
Acres recorded in (18 MR 3 $\frac{1}{4}$) Ventura
County, California 1956

By: Howard F. Bovee

LIVE OAK ACRES

31 RS 61

Map of survey of a portion of Lot 25
Live Oak Acres, Ventura County, California.
1964

By: Neil J. Cummins

LIVE OAK ACRE TRACT

34 RS 10

Record of Survey, Lot 47, Live Oak Acre Tract, 18 MR 35,
Ventura County, California.

By: K. S. Heathcote & Associates

LIVE OAKS SUBD. NO. 1

33 RS 22

Record of survey of a portion of Lot 33, Live Oaks
Acres Subd. No. 1, Ventura, County, California.

By: James W. Magness

Lockhart, Nyal & Myrtle lot 24
(Rancho Sespe -Fillmore subd.)

18 RS 3

Survey showing subd. of a portion of lot
24 of Fillmore subd. of Sespe Rancho (3 MR 25)
Fillmore, Ventura County, California. 1954

By: S.G. Bennett

Loma Vista Subd

20 RS 81

Survey of a portion of lot 17 Loma
Vista subd (17 MR 44) Santa Paula
Ventura County, California 1958

By: Elbert J. Tate

Loma Vista Terrace No. 2 & Eells Tract
Rancho Santa Paula Y Saticoy.

15 RS 75

Map of a part of Loma Vista Terrace No. 2
and a part of lot H (21 MR 29) Eells tract,
Rancho Santa Paula Y Saticoy, showing survey for
Bartlett & Associates: and being a re-subd.
of lots 18, 19 & 20 a part of Taylor Street as
abandoned. Ventura County, California. 1953.

By: Milton E. Ramelli

Lomita Tract - (Rancho Ojai)

15 RS 39

Record of survey repartition of part
of lots 1 & 18 Lomita Tract - Rancho
Ojai Ventura County, California. 1950.

By: John A. Dron

Lopez, L.B.

17 RS 64

(Vineyard Avenue Acres) lot 126

Survey of lot 126 Vineyard Avenue Acres
(13 MR 98) Ventura County, California.
1954.

By: Neil J. Cummins

Lorbeer, C. (Mr.)
(Virginia Park)

18 RS 77

Survey of portions of lots 2, 3 & 4
Block B Virginia Park (11 MR 28) Oxnard,
Ventura County, California 1955 0

By: Neil J. Cummins

Los Angeles-Ventura County Line
to Laguna point High water mark and tide line

23 RS 32-44

Survey of the ordinary high water mark and
mean high tide line along the shore of the
Pacific Ocean Los Angeles-Ventura County
Line to Laguna Point Ventura County,
California 1956

By: C.D. Robertson

LOS ENCINOS TRACT

33 RS 14

Record of survey in Lot 17, Los Encinos Tract, Ventura
County, California.

By: Howard F. Bovee

Los Ranchitos
(Mira Monte subd no. 1)

21 RS 4

Survey of part of lots 34, 35, & 36
Los Ranchitos and part of lot 22 Mira
Monte subd no. 1 Ventura County,
California 1956

By: Howard F Bovee

Los Ranchitos

21 RS 19

Survey of portion of lot 41 Los Ranchitos
(16 MR 76) Ventura County, California
1956

By: A.M. Bjornstedt

LOS RANCHITOS

32 RS 30

Record of survey of a portion of Lot 69, Los
Ranchitos, county of Ventura, state of California.

By: Jensen Associates

Low, K.B. -(Fern Oaks Subd.)

15 RS 44

Survey of the division of lot 73 Fern
Oaks Subd. (18 MR 17) Santa Paula,
Ventura County, California. 1952.

By: Elbert J. Tate

Lown, Roy et ux
(Rancho Colonia - subd 84)

20 RS 15-17

Survey of a portion of lots 3 & 4
Rancho Colonia subd 84 (3 MR 14)
Ventura County, California 1956

By: S.G. Bennett

Mc Cabe, Phiothea -Ventura Developers
Tract no. 1

15 RS 97

Survey of a parcel consisting of lot 37 and
the westerly 13 feet of lot 36 Ventura
Developers Tract no. 1 (17 MR 94) California.
1953.

By: Neil J. Cummins

McGrath, Joe el. al.
(Rancho San Miguel)

19 RS 72

Survey of a portion of lot 7 Olivas
portion of Rancho San Miguel Ventura
County, California 1955 Owner Joe
Mc Grath el.al.

By: S.G. Bennett

Maria L McKee subd

21 RS 2

Survey of lot 29 Maira L McKee subd
Ojai, Ventura County, California 1956

By: A.M. Bjornstedt

Maria McKee Tract, Ojai

17 Rs 59

Record of Survey part of lots 39-40-41
in Maria McKee Tract, Ojai 1954

By: John A. Dron

McKenzie, Duncan
(Rancho Ojai-Bard subd.)

19 R^S 48

Survey of lot 36 Meiners Ojai Oaks Tract 7
Bard subd. Rancho Ojai Ventura County,
California 1955

By: John A. Dron

C.H. McKeveit subd block 8

22 RS 33

Survey of lot 3 block 8 C.H. McKeveit subd
(3 MR 28) Santa Paula Ventura County,
California 1958

By: Elbert J. Tate

C.H. McKeveitt Tract block 12

22 RS 27

Survey of a portion of block 12 C.H.
McKeveitt Tract (3 MR 28) Santa Paula,
Ventura County, California 1958

By: Elbert J. Tate

McKevett Heights lot 25
(Rancho Santa Paula y Saticoy)

19 RS 99

Survey of a portion of lot 25 McKevett Heights (4 LS 15) and a portion of an unnumbered lot lying northerly of lots 23, 25, 25, & 26 of the Rancho Santa Paula y Saticoy ("A" MTR 290) Santa Paula, Ventura County, California 1956

By: Elbert J. Tate

Map showing survey of a portion of Block 16, McKeveitt Subd. 3, in the city of Santa Paula Ventura County, California. Made at the request of G.W. Reeder and Steve Turchik owners.

By: Bennett Engineering

McMillan Manor Tract

22 R_S 78

Survey of a parcel of lots 1 and 2 block A
McMillan Manor Tract (14 MR 80) Oxnard,
Ventura County, California 1958.

By: Neil J. Cummins

McMillan Manor Tract

21 RS 85

Survey of the Westerly line of lot 13
Block B McMillan Manor Tract (14 MR 80)
Oxnard, Ventura County, California
1957

By: Neil J* Cummins

33 RS 80

MC MILLAN MANOR TRACT

Map of Survey of Block H, Mc Millan Manor Tract
(14 MR 80) City of Oxnard, Ventura County, California.

By: Neil J. Cummins

McMillan Manor Tract no. 2

22 RS 85

Survey of a portion of lots 2 and 3
McMillan Manor Tract no. 2 Oxnard
(15 MR 98) Ventura County, California 1958

By: Neil J. Cummins

McMillan Manor Tract no. 2

22 RS 95

Survey of a parcel consisting of a portion of
Lots 9 and 10 McMillan Manor Tract no. 2
(15 MR 98) Ventura County, California 1959

By: Neil J. Cummins

MC MILLAN MANOR TRACT

31 RS 29

Map of survey of a portion of Lot 1, Block F
Mc Millan Manor Tract, City of Oxnard, Vta. Co.
California. 1964

By: Neil J. Cummins

Main Street & lots 10 & 11 Santa Paula 16 RS 86

Survey of a portion of Main Street, & Lots
10 & 11 of the Fulwiler survey (4LS8) in the
Santa Paula Ventura County, California
1954

By: Elbert J. Tate

Martinez, C.

.15 Rs 83

(Oxnard & North Add. Block P lot 3)

Survey of lot 3 Block P Map no. 4 of
the town of Oxnard & North Add. to
the own of Oxnard (5 MR 9) Ventura
County California. 1953.

By: Neil J. Cummins

Maulhardt & Murphy
(Rancho El Rio De Santa Clara
o'LA Colonia)

16 RS 65

Map of survey of port ons of subd 26, 27
& 33 Rancho El Rio De Santa Clara O' La
Colonia 93 MR 14 Ventura County, California
1953

By: Neil J. Cummins

Mears Rancho

21 RŠ 53

Survey of a portion of Mears Rancho (5 MR 22)
Ventura County, California 1957

By: S.G. Bennett

Edwards Meeks Co. subd.

23 RS 20

Being portions of lots 5,6, & 7 of Edwards
Meeks Co. subd no. 3 per (16 MR 1) Ventura
County, California 1958

By: Ted M. Walsh & Associates Inc.

Ed Meek Co. subd. no. 4

19 RS 33

Survey of lot 6 ed. meek co. subd. subd no. 14
(16 MR 2) Ventura County, California 1955


By: Milton E. Ramell9

Meiners Ojai Oaks subd. no. 3
(Rancho Ojai bard subd.)

17 RS 86

Survey of block K. Meiners Ojai, Oaks
subd no. 3 (13 MR 55) Tract 7, Bard
subd. Rancho Ojai (5 MR 25 $\frac{1}{2}$) Ventura
County, California 1955

By: Milton E. Ramelli



Mira Monte subd. 1

19 RS 23

Survey of part of lot 25 Mira Monte
subdivision no. 1 Ventura County,
California 1955

By: A.M. Bjornstedt

Mira Monte Subd. no. 1

18 RS 90

Survey of a portion of lot 20 of
Mira Monte S ubd. no. 1 Ventura
County, California 1955

By: A.M. Bjornstedt

Mira Monte subd no. 1
(Los Ranchitos)

21 RS 4

Survey of part of lots 34, 35, & 36
Los Ranchitos and part of lot 22 Mira
Monte subd no. 1 Ventura County,
California 1956

By: Howard F Bovee

MIRA MONTE SUB. NO. 1

33 RS 71

Record of Survey, in Lot 8, Mira Monte Sub. No. 1,
20 MR 94, Ventura County, California.

By: - - -

Mira Monte subd. no. 2
lots 40 and 41 block B

17 RS 24

Map showing survey of part of lots 40 and 41
block B Mira Monte Subd. no. 2 Ventura County,
California 1954.

By: R.B. Lewis

Mira Monte Sub. No. 2-

15 RS 54

Survey of partition of lot 24 Block C
Mira Monte Sub'divn no. 2. Ventura
County, California. 1952.

By: John A. Dron

Miranda, Edna - T.A. Rice subd.

15 RS 90

Survey Westerly 175 feet of lot 12 Block C
T.A. Rice subd. (1A MR 34) Oxnard, Ventura
County, California. 1952.

Neil J. Cummins

Montalvo Townsite
lots 1 and 2 block 31

17 RS 22

Map of lots land 2 block 31 and the easterly
50' of grand avenue Montalvo Townsite (3 MR 16)
Ventura County, California 1953.

By: Howard F. Bovee

Moorpark Home Acres

21 RS 90

Survey of a portion of Block A lot 92
Moorpark Home Acres (20 MR 3) Ventura
County, California 1957

By: Charles Cory Farr

Survey of Mupu School being portions of lot 2, sec. 34 T4N, R21W, SBM and an unnumbered lot lying northerly of lots 23, 24, 25, & 26 Rancho Santa Paula y Saticoy ("A" MTR290) and subd. B, Rancho Ex-Mission (2 MR 103) Ventura County, California 1958

By: Elbert J. Tate

MUSSEL SHOAL TRACT

33 RS 9

Map of Lots 28 and 29 Mussel Shoal Tract No. 1 Ventura
County, California. 1963

By: Lewis & Lewis

John Nicholl subd. tract C
(Rancho Santa Paula y Saticoy)

20 RS 35

Survey of tract C John Nicholl subd.
(3 MR 41) being a portion of lot 56
Rancho Santa Paula y Saticoy ("A" MTR
290) Ventura County, California 1956

By: Elbert J. Tate

Nicholson, E.H.
(Ven-Tu Park) Bl 9 & 10

18 RS 48

Survey of portions of Blocks 9 & 10
Ven-Tu Park (12 MR 1) Ventura County,
California. 1955

By: Neil J. Cummins

Nisbet Ranch - lot 102
(Rancho Santa Clara Del Norte)

18 RS 6

Survey of the portion of the Nisbet Ranch
being a portion of lot 102 Rancho Santa Clara
Del Norte Ventura County, California. 1954

By: Elbert J. Tate

Nordhoff Stewarts' addition to

23 RS 2

Survey part of block 8, as shown on map
of Stewarts' addition to nordhoff (2 MR 172)
Ventura County, California 1958

By: A.M. Bjornstedt

Nordhoff Stewarts Addition to

20 RS 97

Survey of part of block 9 as shown on
Stewarts Addition to Nordhoff (2 MR 172)
Ventura County, California 1957

By: A.M. Bjornstedt

Nordhoff Stewarts' addition to

23 RS 5

Survey of lot 7, block 20 Stewarts' addition
to nordhoff (2 MR 172) Ventura County,
California 1958

By: Howard F. Bovue

Nordhoff Town of

22 RS 86

Survey of partition of lot in block 6
town of Nordhoff (1 MR 224) Ventura
County, California 1957

By: John A. Dron

Nordhoff Town of -block 10

20 R^o 7⁴

Survey of part of block 10 of the
Town of Nordhoff (1 MR 225)
Ventura County, California 1958

By: A.M. Bjornstedt

Nordhoff town of
block 10

19 RS 17

Survey of portion of block 10,
Town of Nordhoff city of Ojai
Ventura County, California 1955

By: A.M. Bjornstedt

Nordhoff Stewart's addition to

20 RS 44

Survey of lots 4 & 5 Block 16 Stewart's addition
to Nordhoff (2 MR 172) Ventura County,
California 1956

By: A.M. Bjornstedt

Nordhoff Town of block 17

20 RS 64

Survey of portion of block 17, Town
of Nordhoff (1 MR 224) Ventura County,
California 1957

By: A.M. Bjornstedt

Nordhoff town of - block 20

19 RS 100

Survey of lot s in block 20, Town of
Nordhoff Ventura County, California
1956

By John A Dron

Nordhoff Town of

19 RS 90

Survey of two lots in block 20 town
of Nordhoff Ventura County, California
1954

By: John A. Dron

North Add. to twon of Oxnard
block 23 lot 13
(Beardsley, R.L.)

15 RS 93

Survey of lot 13 Block 23 Revised map of the
north addition to the town of Oxnard (5 MR 12)
Ventura County, California. 1953. Owner
R.B. Beardsley.

By: Neil J. Cummins

Nowak, Kate (Mrs.)

16 RS 32

Plat of a survey of a portion Section 11 T3N,
R21W Ventura County, California. 1952

By: Elbert J. TATE

Oak Street lot 2

19 RS 35

Survey of a portion of lot 2 Oak Street
place (5 MR 19) Ojai, Ventura County,
California 1955

By: John A. Dron

Oak Street Place lot 3

19 RS 13

Survey of part of lot 3 Oak Street Place
(5 MR 19) Ojai, Ventura County, California
1955

By: John A. Dron

Oak View Home Gardens subd. no. 2

22 RS 69

Survey showing division of lots 97, 98,
99 of Oak View Home Gardens subd no. 2
(14 MR 47) Ventura County, California
1959

By: James W. Magness

Oakdale Subd. lot 57
(Beckley, Willard C.)

17 RS 33

Survey of the westerly 60 feet of lot 57
Oakdale subd. (14 MR 50) Santa Paula
California. 1954 Owner Willard C. Beckley

By: Elbert J. Tate

Obiols, Solomor

17 RS 57

Survey of a portion of lot 2 Section 11, Township 3 North, Range 21 West SBM Ventura County, California 1954.

By: S.G. Bennett

Ocean View Gardens

21 RS 49

Survey of portions of lots 3 & 5
Ocean View Gardens (17 MR 7) Ventura
County, California 1957

By: Neil J. Cummins

Ojai Valley Co. Sub No 2

15 RS 48

Survey of change in Lot lines Lots 4-5-6-7-8
Ojai Valley Co. Sub No 2 Ojai Ventura County,
California. 1952.

By: John A. Dron

Okada, Kazuo

19 RS 24

(Rancho El Rio De Santa Clara
o' La Colonia)

Survey of a portion of Parcel G., Subd. 74
Rancho El Rio De Santa Clara o' La
Colonia (3 MR 14) Ventura County,
California 1955

By: Neil J. Cummins

Ondulando Estates block C

21 RS 31

Survey of a portion of lot 9 Block C
Ondulando Estates (22 MR 22) Ventura
County, California 1957

By: Neil J. Cummins

Ondulando Estates Unit L

19 RS 49

A part of lot 16 in Block C and A part
of lot 1 in block ^D and a Part of Parcel C
of Ondulando Estates unit 1 as (22 MR 21)
Ventura County, California 1955

By: Frank W. Pafford

Osmossen, F.O.

17 RS 48

(Carty Tract no 4) lot 5 & West $\frac{1}{2}$ lot
6 block 4

Survey of a parcel consisting of lot 5
& West $\frac{1}{2}$ lot 6 block 4 Carty Tract no. 4
(13 MR 89) Oxnard, Ventura County, California
1954.

By: Neil J. Cummins

Oxnard development subd unit no. 4

22 RS 14

Survey of a parcel consisting of lots 1 & 2
Block 2 Oxnard Development subd unit no. 4
(13 MR 81) Oxnard, Ventura County, California
1957

by: Neil J. Cummins

Oxnard Development subd unit no. 4

21 RS 57

Survey of lots 11 & 12 Block 1 Oxnard
Development subd unit no. 4 (13 MR 81)
Oxnard, Ventura County, California
1957

By: Neil J. Cummins

Oxnard Development subd block 3

22 RS 57

Survey of a parcel consisting of lots 8
and 9, block 3 Oxnard Development subd.
Unit no. 4 (13 MR 81) Oxnard, Ventura
County, California 1958

By: Neil J. Cummins

Oxnard Development subd

22 RS 44

Survey of lot 1, block 4 Oxnard Development
subd unit no. 4 (13 MR 81) Oxnard,
Ventura County, California 1958

By: Neil J. Cummins

Oxnard North Addition to Town of

19 RS 4

Survey of a portion of block "A"
map no. 4 of the town of Oxnard
and north Addition to the town of
Oxnard (5 MR 9) Oxnard, Ventura
County, California 1955

By: Neil J. Cummins

Oxnard Town of & North Addition to
(Sweetland, Jerry)

17 RS 43

Survey of the north 40 feet of lot 1 block B
Map no. 4 of the town of Oxnard and North
Addition to the town of Oxnard (5 MR 9) Oxnard
Ventura County, California. 1954 Owner
Jerry Sweetland.

By: Neil J. Cummins

Oxnard North Add Lots 5 & 6 Block B
(Bergerman, Stanley)

15 R^d 53

Survey of a portion of Lots 5 & 6 Block B
map. No. 4 of the town of Oxnard and north
addition to the town of Oxnard (5 MR 9)
Ventura County, California. Owner Stanley
Bergerman. 1952.

By: Neil J. Cummins

Oxnard Town of North Addition to

17 RS 98

Survey of lot 13 block B map no. 4 of the
town of Oxnard and north addition to the
town of Oxnard (5 MR 9) Oxnard, Ventura
County, California 1955

By: Neil J. Cummins

Oxnard and North Addition to
(Baradat, Gabrielle)

17 RS 41

Survey of the North one half of lot 10
block D map no. 4 of the town of Oxnard
and North Addition to the town of Oxnard
(5 MR 9) Oxnard, Ventura County California
1954. Owner Gabrielle Baradat

By: Neil J. Cummins

Oxnard North Addition to Town of

19 RS 86

Survey of lots 20 & 21 block H map no. 4
of the town of Oxnard and North Addition
to the town of Oxnard (5 MR 9) Oxnard,
Ventura County, California 1956

By: Neil J. Cummins

Oxnard Town of map no. 4
block "K"

21 RS 55

Survey of a portion of lot 14, block "K"
map no. 4 of the Town of Oxnard and
North addition to the town Oxnard,
Ventura County, California 1957

By: Neil J. Cummins

Oxnard North Addition to Town of

19 RS 1

Survey of lot 15 & South 10 feet of
lot 14, block "K" map no. 4 of the
town of Oxnard and North Addition
to the town of Oxnard (5 MR 9) Ventura
County, California 1955

By: Neil J. Cummins

Oxnard North Add. Block K Lots 16 & 17 15 RS 84
(Yung, C. Cooluris, & J. Cooluris)

Survey of lots 16 & 17 Block K map 4 of
the town of Oxnard North Add. to the
town of Oxnard (5 MR 9) Ventura County,
California. 1953. Owners T.A. Yung,
J.T. Cooluris & C.J. Cooluris.

By: Neil J. Cummins

Oxnard & North Add. - Block L
Lots 6,7, & 8. (Schroeder)

15 RS 82

Survey of a parcel consisting of Lots
6,7, & 8 Block L map no.4 of the town
of Oxnard & North Addition to the town
of Oxnard. (5 MR 9) Ventura County,
California. 1953. Owner Schroeder.

By: Neil J. Cummins

Oxnard North Addition to town of

22 RS 46

Survey of a parcel consisting of lots
8 & 9 block M map no. 4 of the town of
Oxnard and north addition to the town
of Oxnard (5 mr 9) Oxnard, Ventura
County, California 1958

By: Neil J. Cummins

Oxnard North addition to town of
Block M

22 RS 43

Survey of a parcel consisting of lots
13, 14 & 15 block M Map no. 4 of
the town of Oxnard and North Addition
to the town of Oxnard (5 MR 9) Oxnard,
Ventura County, California 1958

By: Neil J. Cummins

Oxnard & North Addition - Block P
Lot 3 (Martinez, C.)

15 RS 83

Survey of lot 3 Block P Map no. 4 of
the town of Oxnard and North Addition to
the town of Oxnard (5 MR 9) Ventura
County, California. 1953. Owner C.
Martinez.

By: Neil J. Cummins

Oxnard town of North Addition to

17 RS 97

S Survey of a parcel consisting of lots 9 and 10 block R map no. 4 of the town of Oxnard and north addition to the town of Oxnard (5 MR 9) Oxnard, Ventura County, California. 1955

By: Neil J. Cummins

Oxnard North Addition to Town of
lot 21 block T

21 RS 22

Survey of lot 21, block T map no. 4
of the town of Oxnard and North addition
to the Town of Oxnard (5 MR 9) Oxnard,
Ventura County, California 1956

By: Neil J. Cummins

Oxnard Town of Block Y

22 RS 40

Survey of lots 2, 3, & 4 block Y town
of Oxnard map no. 4 town of Oxnard &
North addition to the town of Oxnard
(5 MR 9) Ventura County, California
1958

By: A.M. Bjornstedt

Oxnard Developement Subd. Unit no. 4 19 RS 57

Survey of lot 5, block 1 Oxnard Developement
subd. unit no. 4 (13 MR 81) Oxnard, Ventura
County, California 1955

By Neil J. Cummins

Oxnard Development subd.
unit no. 4 lots 4 & 5 block 4

17 RS 94

Survey of a parcel consisting of lots
4 & 5 block 4 Oxnard Development subd.
unit no. 4 (13 MR 81) Oxnard, Ventura
County, California 1954

By: Neil J. Cummins

Oxnard North addition Lot 2 Block 7
(Todd, John)

15 RS 52

Survey of the westline of Lot 2 Block 7
map. No. 4 of the town of Oxnard and
North addition to the town of Oxnard
(5 MR 9) Oxnard, Ventura County, California.
1952. Owner John Todd.

By; Neil J. Cummins

Oxnard North Addition to
(Kitros, Anthony)

19 RS 8

Survey of the West 80 feet of lot 9
block 10 map no. 4 of the town of
Oxnard and North Addition to the town
of Oxnard (5 MR 9) Oxnard, Ventura
County, California 1954 Owner Anthony
Kitros

By: Neil J. Cummins

Oxnard North Addition to town of
Block 10

22 RS 76

Survey of lot 14 block 10 map no. 4 of
the town of Oxnard and north addition to
the town of Oxnard (5 MR 9) Oxnard, Ventura
County, California 1958

By: Neil J. Cummins

Oxnard North Add. lot 9 block 11
(Phillips, M.E.)

15 RS 57

Survey of a portion of lot 9 block 11 town of
Oxnard & North addition to Oxnard (5 MR 9)
Oxnard, Ventura County, California. 1952.
Owner M.E. Phillips.

By: Neil J. Cummins

Oxnard North addition to

19 RS 20

Survey of the South half of lot 10
block 11 map no. 4 of the town of Oxnard
and North Addition to the town of Oxnard
(5 MR 9) Oxnard, Ventura County,
California 1955

By: Neil J. Cummins

Oxnard North Addition to town of

19 RS 58

FILED IN

Survey of the lot 14 block 12 Map. no. 4 of
the town of Oxnard and North Addition to the
town of Oxnard (5 MR 9) Oxnard, Ventura
County, California 1955

By: Neil J. Cummins

Oxnard Town of North addition to --
block 23

21 RS 78

Survey of a parcel consisting of lot 37
and west 25 feet of lot 38 block 23
North Addition to the town of Oxnard
(5 MR 12) Oxnard, Ventura County,
California 1957

By: Neil J. Cummins

Oxnard portions of block 24

22 RS 74

Survey of a portion of block 24 map no. 5
part of the city of Oxnard (5 MR 38)
Oxnard, Ventura County, California 1958


By: Neil J. Cummins

Oxnard city of block 35

19 RS 68

Survey of a portion of block 35
map no. 5 part of the city of Oxnard
(5 MR 38) Oxnard, Ventura County,
California 1955

By: Neil J. Cummins



PARK OAKS UNIT NO. 17

32 RS 12

Record of survey Lots 31 ~~and~~ to 38, inc.,
50 & 51 Tract No. 1077 Park Oaks Unit No. 17
City of Thousand Oaks, Ventura County, Calif.

Park Row lots 10 & 11

19 RS 44

Survey showing a part of lots 10 & 11
Park Row (1 MR 351) Ventura County,
California 1955

By: Robert E. Martin

Parsons, H.F.
(Rancho Simi) Sec. 18 & 17

18 RS 50

Survey of a portion of sec. 18 and sec.
17, T. 2 N. R. 18 W. Rancho Simi (3 MR 7)
Ventura County, California 1955.

By: S.G. Bennett

Parsons, H.S.
(Rancho Simi)

20 R^S 21

Survey of a portion of sec.18 Township
2 North Range 18 West Rancho Simi (3 MR 7)
Ventura County, California 1956

By:.. S.G. Bennett

Patterson Ranch
(Ipswitch and Whitehead.)

15 RS 46

Map of survey of a portion of lot 106
Patterson Ranch Ventura County, California
1952. Owners Ipswitch and Whitehead.

By: Neil J. Cummins

Patterson Ranch

23 RS 30

Survey of lot 101 Patterson Rancho (8 MR 1)
Ventura County, California 1959

By: Neil J. Cummins

Patterson Ranch

23 RS 29

Survey of lots 137, 138, 155 and 156
Patterson Ranch (8 MR 1) Ventura
County, California 1959

By: Neil J. Cummins

Patterson Ranch

30 RS 26

Record of survey in unincorporated territory of Ventura County, California, being a survey of a portion of lot 66 of the Subd. of the Patterson Ranch as per map recorded in book 8 pages 1 & 2 of Misc. Records being subd. #3 and a part of subdivision #8 of the Rancho Santa Clara O'la Colonia, County of Ventura.

By: Forkert & Dickens

Patterson Ranch and Rancho El Rio
De Santa Clara O'La Colonia

23 RS 27-28

Survey of portions of lots 44-46, 51, 52, 67, 68,
71, 72, 89, 90, 96, 115, 116, 122, 123, 142-145
of subd of the Patterson Ranch as per (8 MR 1-2)
being subd no. 3 and a part of subd. no. 8
of the Rancho El Rio De Santa Clara O'La
Colonia 1959

By: Clifford Forkert

Patterson Rancho subd

21 R^S 60

Survey of a portion of lot 105 Patterson
Ranch Subd (8 MR 1) Oxnard, Ventura County,
California 1957

By: Neil J. Cummins

Patterson Ranch subd. 3
(Rancho El rio De Santa Clara O'La
Colonia subd. 8

20 RS 32-33

Survey of lots 147 & 148 & portions of lots
145 & 146 of the subd. of Patterson Ranch
being subd. no 3 a part of subd. no 8 of
Rancho El Rio De Santa Clara O' La Colonia
Ventura, County, California 1957

By: Welch

PATTERSON RANCH

31 RS 90

Map of survey of a portion of Lot 108 Patterson
Ranch city of Oxnard, Ventura County, California.
1965

By: Neil J. Cummins

Pearl subd. no. 1
(Berman, L.B.)

19 RS 69

Survey of a parcel consisting of
lots 3,4,5,6,7 & 8 Pearl subd. no.1
Oxnard, Ventura County, California
1955 Owner L.B. Berman

By: Neil J. Cummins

Pearson, Robert
(Rancho El Rio De Santa Clara
o' La Colonia)

16 RS 56

Survey of a portion of Subdivision 42 Rancho
El Rio De Santa Clara o' La Colonia (3 MR 14)
Ventura County California. 1953.

By: Neil Cummins

Pearson, Robert

15 RS 89

(Rancho El Rio de Santa Clara
o 'La Colonia subd 63)

Survey of a portion of subd. 63 Rancho
El Rio de Santa Clara o' La Colonia
(6 Dds 198) Ventura County, California
1953. Owner. Pearson

By: Neil J. Cummins

Pearson, J.P.

17 RS 47

(Carty Tract no. 4) lot 7 & East $\frac{1}{2}$ lot
6 block 4.

Survey of a parcel consisting of lot 7
and East $\frac{1}{2}$ lot 6 block 4 Carty Tract
(13 MR 89) Oxnard, Ventura County,
California. 1954.

By: Neil J. Cummins

Pennifled, Douglas & Francis
(Rancho Ex-Mission lots E & 2
Tract 1)

17 RS 31

Survey in portion of lot E and lot 2 of Tract
1 of Rancho Ex-Mission Ventura County,
California 1954.

By: S.G. Bennett

People's Lumber Co.
(Bellevue Tract)

15 RS 38

Survey of property of People's lumber Co.
in Bellevue Tract, Ojai, Ventura County,
California. A retracement of boundaries
to verify existing monuments and to show
encroachment 1951

By: John A. Dron

Phillips, M.E.

15 RS 57

(Oxnard North Add lot 9 Block 11)

Survey of a portion of lot 9 block 11 town of
Oxnard & North addition to Oxnard (5 MR 9)
Oxnard, Ventura County, California. 1952.

By: Neil J. Cummins

Pleasant Valley re-subd

20 RS 62

Survey of a portion of lot A parcel 16
re-subd of a portion of pleasant Valley
(16 MR 35) Ventura County, California
1957

By: Neil J. Cummins

Pleasant Valley re-subd

21 RS 98

Survey of a portion of lots D& E of lot
no. 9 re-subd (16 MR 33-36) Ventura
County, California 1957

By: Charles Cory Carr

Pleasant Valley

22 RS 88

Survey of lots I and J, Block 15 resubd.
of a portion of Pleasant Valley (16 MR 33)
Ventura County, California 1959

By: Richard L. Gerry

Pleasant Valley re-subd

21 RS 26

Survey of a portion of lot A Block 16
re-subd of a portion of pleasant Valley
(16 MR 35) Ventura County, California
1956

By: Neil J. Cummins

Pleasant Valley re-subd.

23 RS 25

Survey of a portion of lot A parcel 16
re-subdivision of a portion of pleasant
valley (16 MR 33) Ventura County,
California 1959

By: Neil J. Cummins

Pleasant Valley

22 RS 47

Survey showing a division of lot B block 24
shown as "Not a part of this subdivision on
map of the resubdivision Pleasant Valley
(16 MR 33) Ventura County, California 1958

By: Milton E. Ramelli

Pleasant Valley-Re-subd.

21 RS 84

Survey of a portion of lot G, parcel &
re-subdivision of a portion of Pleasant
Valley (16 MR 33) Ventura County,
California 1957

By: Neil J. Cummins

Pleasant Valley re-subd &
Berry Land Tract

22 RS 30

Survey of a portion of lot G, lot no. 9
of Pleasant Valley re subd lot 2 Berry
Land Tract (16 MR 33) (14 MR 52) Ventura
County, California 1957

By: Charles Cory Carr

Pleasant Valley subd lot 18

21 RS 9

Survey of a portion of parcel A, lot 18,
Pleasant Valley subd 14 MR 1, 717 OR 318, 1
1437 OR 71 Ventura County, California 1956

By: James W Magness

Pleasant Valley - resubd

21 RS 58

Survey of a portion of lot 18-B resubdivision
of a portion of Pleasant Valley (16 MR 35)
Oxnard, Ventura County, California
1957

By: Neil J. Cummins

Pleasant Valley - resubd.

21 RS 44

Survey showing division of the land described in 1459 or 487 being a portion of lots F.D. & B of parcel 25 of the resubdivision of Pleasant Valley (16 MR 33) Ventura County, California 1956

By: James W. Magness

PLEASANT VALLEY RESUBDIVISION

31 RS 3

Map of Survey of a portion of Lot G
of Parcel 25 of Resubdivision of a
Portion of Pleasant Valley, Ventura
County, California (16 MR 33). 1965

By: ~~A. C. Greelman~~
Charles Carr

PLEASANT VALLEY RESUBDIVISION

31 RS 4

Map of Survey of a portion of Lot G,
Subdivision No. 9 of Pleasant Valley
Resubdivision (16 MR 33), Ventura
County, California. 1965

By: Charles Carr

PLEASANT VALLEY

31 RS 22

Map of ~~SIXEY~~ survey of Lot 1, of the Berryland Tract
and Lot A, Subd. 9 of a Resubdivision of a portion
of Pleasant Valley, Vta. Co., California

By: Charles Carr

PLEASANT VALLEY RESUBDIVISION

31 RS 38

Map of survey of Lot D, Parcel 14 of Resubd. of Pleasant
Valley Subd., Vta. Co., California.

By: Charles Carr

PLEASANT VALLEY

31 RS 60

Lot F, Block 11, Re-subdivision of a portion
of Pleasant Valley, Ventura County, California.
1964

By: Neil J. Cummins

Port Hueneme - Block F Lots 10 & 11

15 RS 32

Map of survey lot 10 and part of lot 11
Block F (3 MR 11) Port Hueneme, Ventura
County, California. 1952.

By: Neil J. Cummins

Port Hueneme - Block U Lot 6

15 RS 33

Map of survey of the West Line of the
East 40' Lot 6 Block U Port Hueneme, Ventura
County, California. 1952.

By: Neil J. Cummins

Port Hueneme - Addition to

15 RS 30

Map of survey of the East Line of
Lot 11 Block 5 - Treher's addition
to Hueneme (17 MR 50) Port Hueneme
Ventura County, California. 1952.

By Neil J. Cummins

Record of survey of the centerline and portions of the right of way of Potrero Road being a portion of the Upson Tract and Upson Addition No. 1 and portions of Section 27 and 28 T1N, R19W, Rancho El Conejo Ventura, County, California.

By: Francis T. Caporael

Ramona Gardens

22 RS 42

Survey of lots 36 and 37 Ramona Gardens
(17 MR 33) Oxnard, Ventura County,
California 1958

By: Neil J. Cummins

Ramona Gardens
(Joe Villa)

15 RS 47

Survey of the west line of the east half of
Lot 61 Ramona Gardens (17 MR 34) Oxnard
Ventura County, California. 1952. Owner
Joe Villa.

By: Neil J. Cummins

Ramona Gardens
(Herrera, Frank)

19 RS 56

Survey of a parcel consisting of Lots 97 & 98
Ramona Gardens (17 MR 33) Oxnard, Ventura
County, California 1955 Owner Frank Herrera

By: Neil J. Cummins

RANCHO SAN FRANCISCO

32 RS 40

Record of survey of a portion of Rancho San Francisco
Ventura County, made for Ventura Processors.

By: James W. Magness

RICHMOND TRACT

32 RS 2

Record of survey in the city of Santa Paula
county of Ventura, state of California being a
survey of Lot 9, the southerly 45 feet of Lot
10 and the northerly 155 feet of Lots 7 & 8
of Block 59 of Richmond Tract, as per map record
in book 5, page 15 of M.R. records of Ventura
County, California. 1964

By: J. H. Dickens